

The 2017 National Scout Jamboree Mobile App

Powered by AT&T

Jamboree Webinar, June 21, 2017



The App's purpose

- Serve as a robust source of information to facilitate the participant's Jamboree experience
 - List of activities and exhibits
 - Wait times for adventure activities
 - Maps with walking directions (powered by Google)
 - Schedules
 - QR codes to record visits
 - Sponsors, vendors, websites



The down-low on the download

- The app is available for download in the iOS and Google Play stores; search for “2017 Jamboree” or visit <https://get.eventedge.com/jamboree/>
- Please download and run the app before leaving home
 - Now is a great time to download the app and plan your visit!
- App caches data on the device for use when connection is poor and periodically refreshes content



2017 National Scout Jamboree

EventEdge Business

★★★★★ 7


Everyone



2017 National Scout Jamboree
Persource >

OPEN

Features designed to facilitate the Jamboree experience

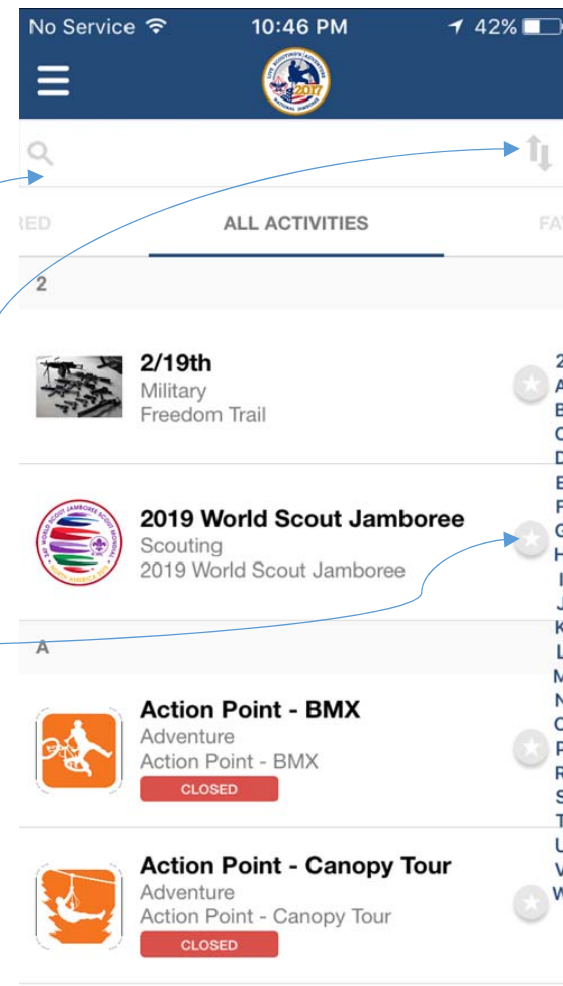


List of activities to identify how you want to Live Scouting's Adventure

- ~217 different things to do, from exhibits and displays, to merit badges, to adventure programs, with descriptions and locations
 - Sort and search
 - Mark as "Favorite" for easy access – build your "Jamboree to-do agenda"

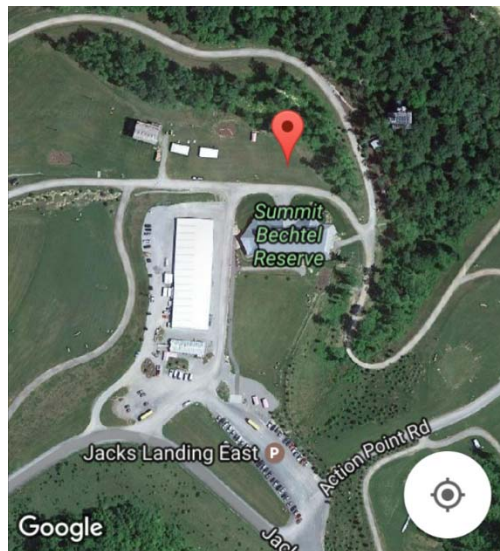


2019 World Scout Jamboree
Scouting
2019 World Scout Jamboree



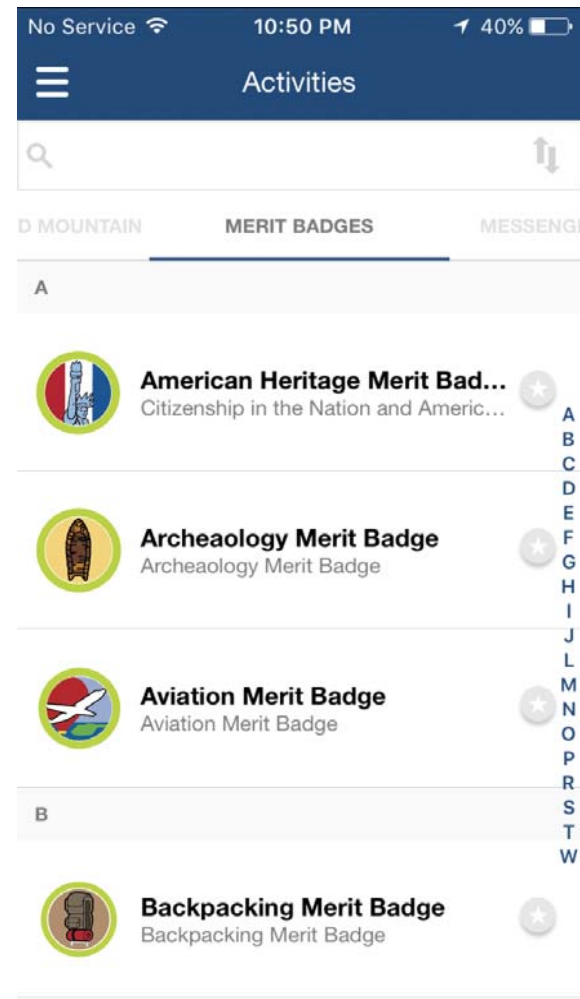
Detailed activity information includes location, description, and more

- Zoom-able satellite map shows exactly where activity is
- Description allows you to gauge interest



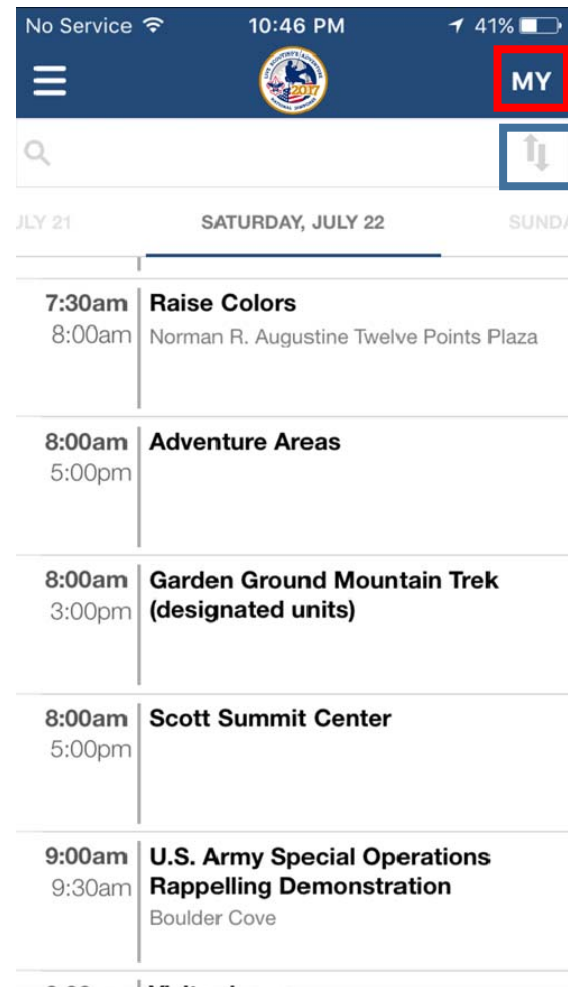
Viewing by category allows you to explore similar activities

- 21 different categories provide the full range of Jamboree activities
 - Adventure
 - Aquatics
 - AT&T Summit Stadium
 - Duty to God and Country
 - Merit Badges
 - STEM Quest
 - ...and 15 more!



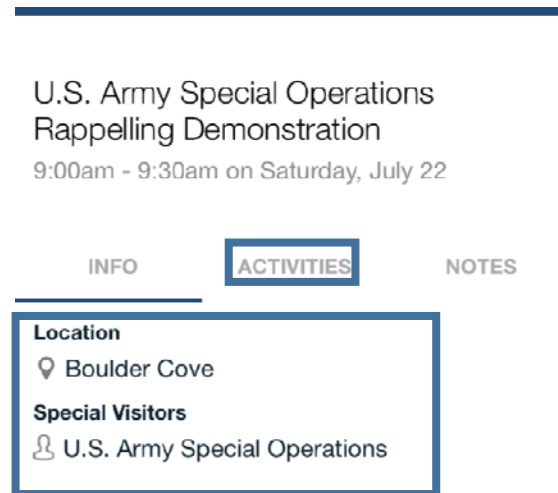
Schedules allow you to plan your day and identify selected special events

- High-level Jamboree schedule, plus special events happening during the Jamboree
 - Can sort by time, category, location, and what's happening now
 - Able to add to “My Schedule” to receive reminder that event is approaching
 - Does not guarantee ability to attend—it's just a reminder





Schedule detail links to location and special visitors

- Schedule activities happen at places, related to activities, and with special visitors
 - The app lets you navigate through all of them to explore your interests



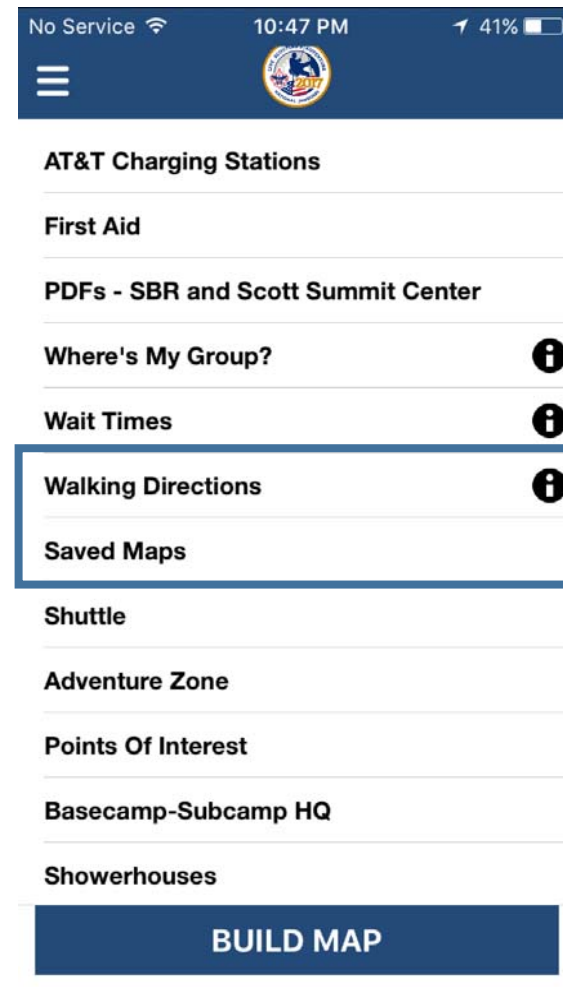
Wait times: know before you go

- Approximate waiting-in-line time at the different Adventure Program venues
 - Able to sort alphabetically or by wait time
- Times are manually entered by program staff and are approximate, best-guess wait times

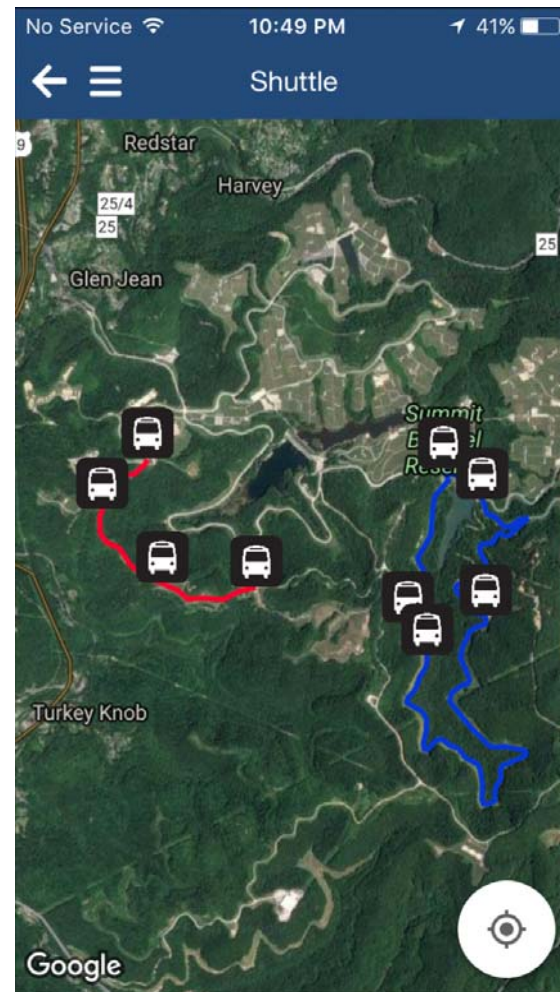
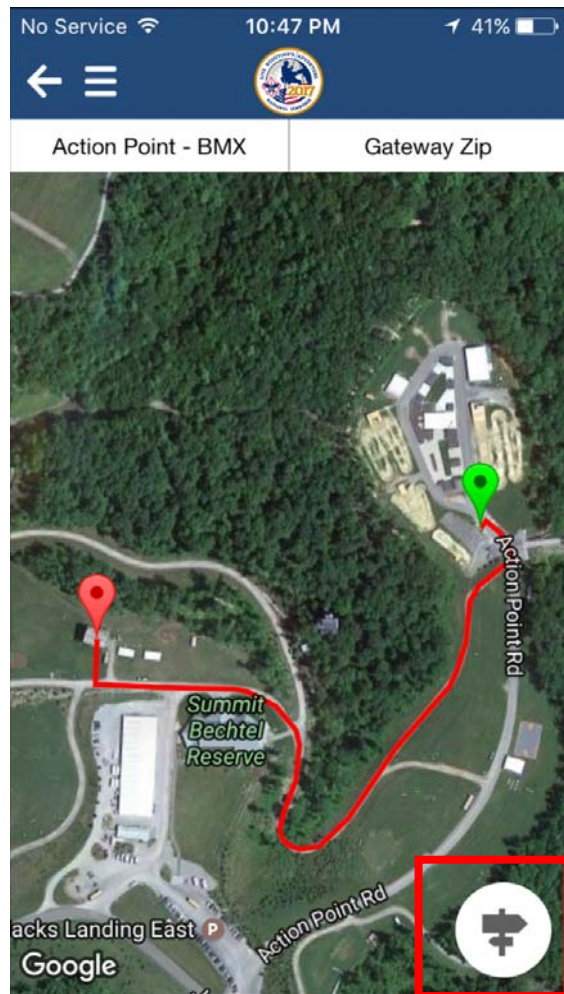
No Service 10:46 PM 41%	
 	
<input type="text"/>	
Action Point - BMX	CLOSED
Action Point - Canopy Tour	CLOSED
Action Point - Challenge Course	CLOSED
Action Point - Mountain Biking	CLOSED
Action Point - Skateboard	CLOSED
Big Zip	CLOSED
Boulder Cove	CLOSED
Gateway Zip	CLOSED
Joe Crafton Sportsman's Complex	CLOSED
Kayak	CLOSED
Last updated: 6/17 at 10:30AM	
Click here for the latest weather report	

Maps help you visualize the path to Live Scouting's Adventure

- Walking directions (powered by Google), wait times, where's my group, and different places of interest like first aid, showerhouses, basecamp/subcamp headquarters, etc.
 - Walking directions: Google does not always have the best answer, so use common sense
 - Build a custom map by combining selected map layers together

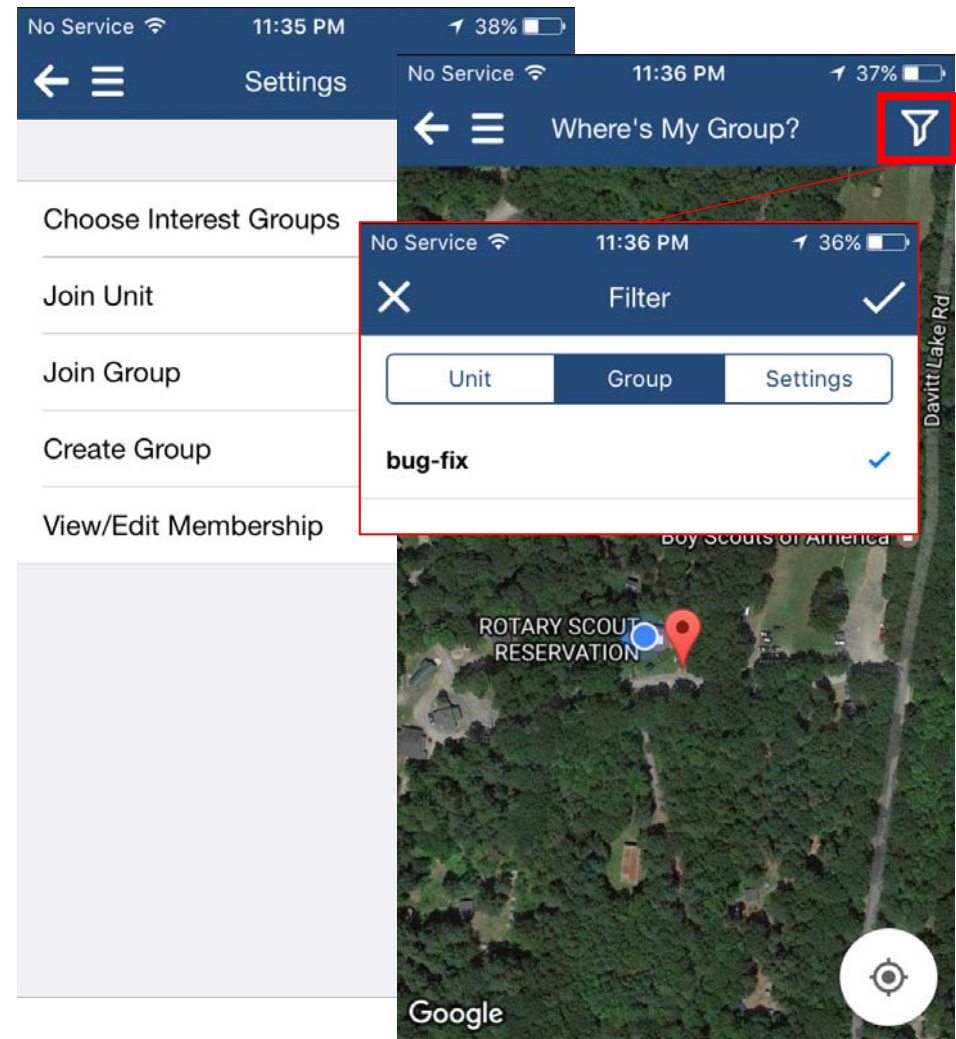


Walking directions and shuttle routes help you get around



Where's My Group? is a new feature to help you keep track of your friends

- Specify a self-selected three-character identifier and a unit and/or “private” groups
 - Units are 4 or 5 digits: e.g., 1234, 1234A (if a partial unit)
 - Not a guarantee that people are where their marker says they are, but hopefully helpful
 - No authentication or verification to ensure people joining your group are people that you know
 - Can only view one unit or group at a time



More on Where's My Group?

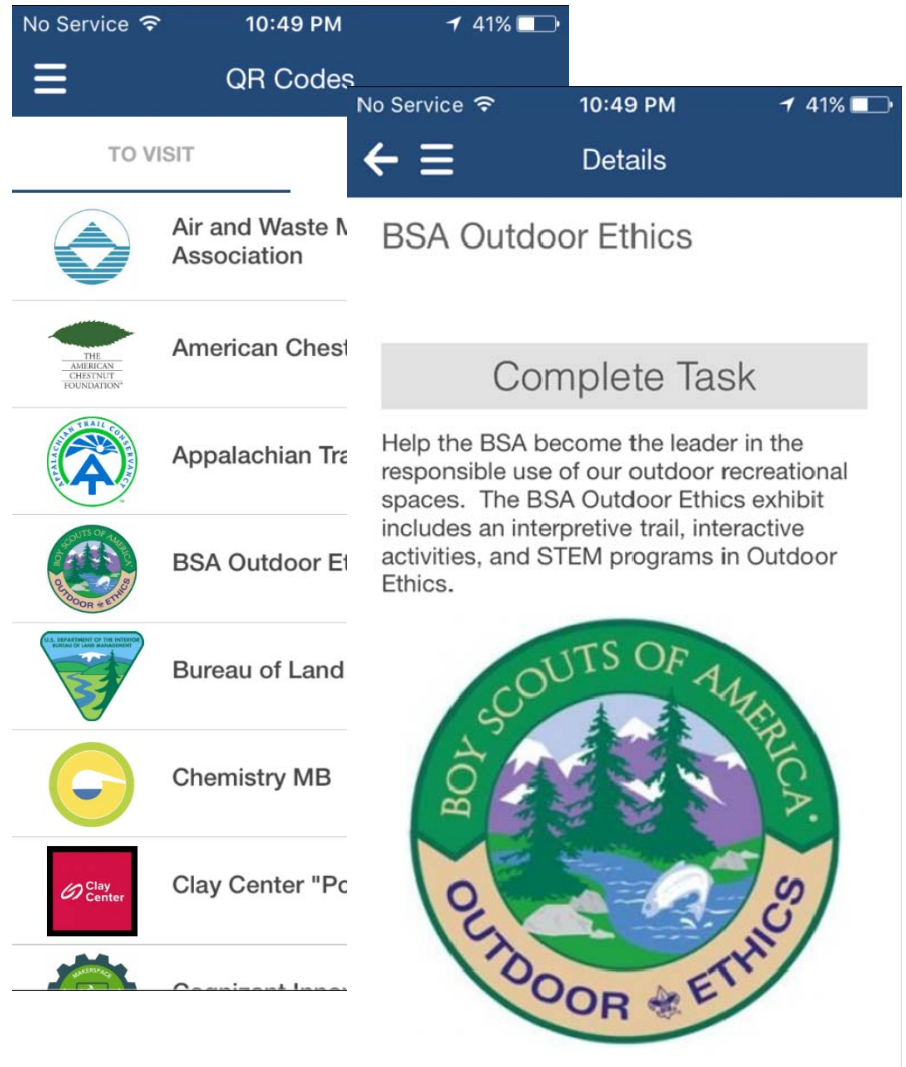
- This is intended to be a helpful feature for people to keep track of their friends and colleagues
- Information provided by this feature is not to be relied upon for any purpose
 - Anyone who says they are in your unit/group is in your unit/group – no authentication, verification, or validation
 - We do not control the 3-character identifiers and thus there could be identical ones used by different people, or someone could change their identifier
- To minimize the likelihood that someone you do not know is in your group, use a long, complex group name (e.g.,
“Troop9999FromPhiladelphialsTheBestTroopEverGoPhil
lies”)

Even more on Where's My Group?

- There is no intended “perfect/ideal use” of “Where's My Group?”
- Play around with it – you will either find something that works for your needs / interests, or you won't
- It's perfectly OK to not use this feature
- About half of our help inquiries involve this feature, so we know people are interested in using it
 - Give it a try, or don't – entirely up to you
 - **We do not have an instruction manual or a preferred use for this feature** – it seemed like it would be helpful, and that's our goal: to be helpful

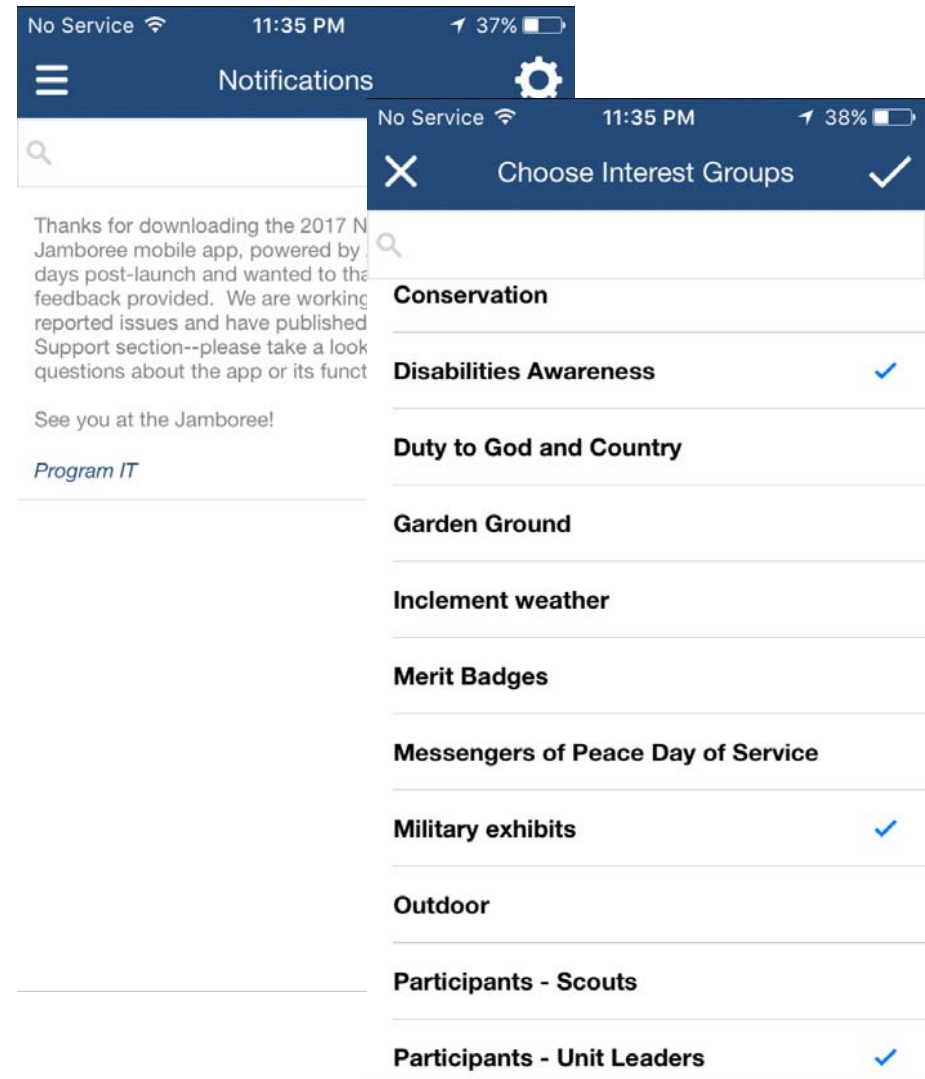
QR codes track your progress towards achievements

- Record your participation at the Conservation Trail, STEM Quest, and the McAllister Family Sustainability Challenge Trail
 - Document progress towards Jamboree STEM NOVA and Jamboree Participation awards



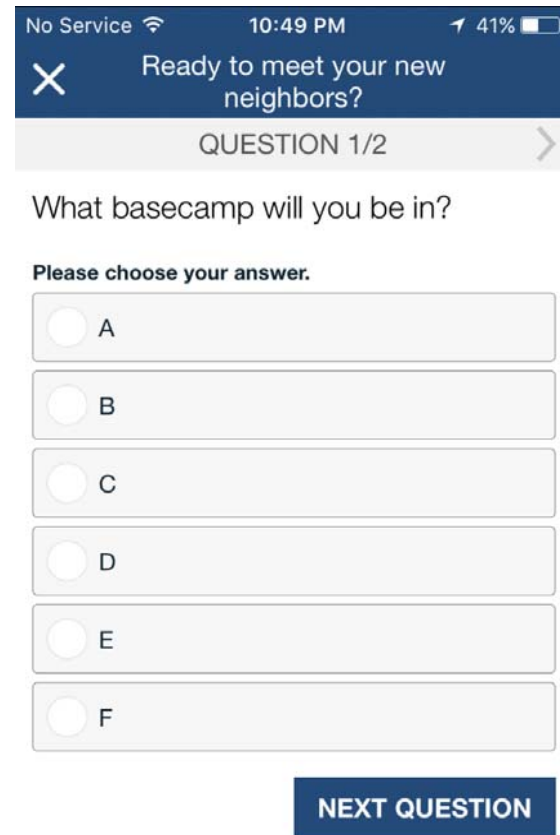
Notifications keep you informed on the activities that matter to you

- Messages sent based on specific interests (e.g., Merit Badges) or to the entire Jamboree
 - Each user can select the “Interest Groups” that appeal to them
- Join or leave an interest group at any time



Surveys allow you to engage before, during, and after the Jamboree

- Periodic surveys to engage with our audience and learn about your experience



The screenshot shows a mobile survey interface. At the top, a status bar indicates 'No Service', '10:49 PM', and '41%' battery. Below this is a dark blue header with a white 'X' icon, the text 'Ready to meet your new neighbors?', and a right arrow. Under the header, a light gray bar says 'QUESTION 1/2' with a right arrow. The main question is 'What basecamp will you be in?'. Below the question is the instruction 'Please choose your answer.' followed by six radio button options labeled A through F. At the bottom right is a dark blue button with the text 'NEXT QUESTION'.

No Service 10:49 PM 41%

Ready to meet your new neighbors?

QUESTION 1/2

What basecamp will you be in?

Please choose your answer.

☐ A

☐ B

☐ C

☐ D


☐ E

☐ F

NEXT QUESTION

Learn about the sponsors who support Scouting and the Jamboree

- 94 organizations whose generous support allows all of this to happen!



At AT&T, we work to bring it all together for you. We provide highly secure connections to your favorite teams, games, shows and everything you love on the internet, at every moment and on virtually every device. That's what drives us.

AB Emblem



Other features to round out the Jamboree experience

- Vendors: list of retail food and retail stores
- Safety: reference materials on how to beat the heat, stay hydrated, and stay safe!
- Videos: collection of Jamboree-relevant videos – a diversion while waiting
- Journal: write, as the mood suits you
- Info and Links: Jamboree reference information (e.g., participation award) and websites (e.g., Jamboree Blog)
- Social: quick access to Jamboree Twitter, Facebook, Instagram, and Flickr feeds
 - Can post to Twitter from the app; posting to other social media platforms requires using those apps

Other features to round out the Jamboree experience

- Trading Post: the latest from ScoutStuff!
- Documents: collection of files that can serve as references, resources, or useful tips; able to sort by category
- App Support: read the FAQ and, if you find a bug, or the app isn't working for you, please report it here
- Special Visitors (planned content): a list of special visitors with the activities they will be visiting
 - List is currently incomplete and will be built-out as the Jamboree approaches
 - There will almost certainly be special visitors that are not included in this section, so be proactive about asking exhibits and activities what fun they have planned!

What can I do with the app?

- Identify activities and events you want to attend
 - Save them for future reference
- See how long the lines are at the Adventure Program activities
- Locate activities and venues, and get walking directions to the general area
- See where your friends are (or, at least, were reasonably recently, provided they use the feature and have accessed the app somewhat recently)
- Check out what people are saying about the Jamboree on social media
- And more!

Our focus is on making sure the content is accurate and fixing bugs

- The Jamboree is ~28 days away
 - We are not adding features
 - We are fixing bugs and making minor usability improvements
 - We are adding content, so check back periodically
- We appreciate the great feedback and suggestions we have received and know that the 2019 and 2021 app teams will benefit from the input

Questions?

